



# Agenda

Meeting: **Folkestone and Hythe Joint Transportation Board**  
Date: **11 July 2022**  
Time: **6.00 pm**  
Place: **Remote Meeting**

To: **The members of the Folkestone & Hythe Joint Transportation Board**

The Board will consider the matters listed below at the date and time shown above. The meeting is open to the press and public and will be streamed live at [bit.ly/YouTubeMeetings](https://bit.ly/YouTubeMeetings)

Members of the Board who wish to have information on any matter arising on the Agenda which is not fully covered in these papers are requested to give notice prior to the meeting to the Chairman or appropriate officer.

1. **Appointment of Chairman**

The Chairmanship of the JTB rotates annually between the District Council members and those from the County Council. For 2022-23 it is for the District Council to appoint a Chairman.

2. **Appointment of Vice-Chairman**

A Vice Chairman is to be appointed by Kent County Council for 2022-23.

3. **Apologies for absence**

4. **Declarations of interest (Pages 3 - 4)**

Members of the Board should declare any discloseable pecuniary interest or any other significant interests in any item/s on this agenda.

5. **Minutes (Pages 5 - 8)**

To consider and approve the minutes of the meeting held on 21 February 2022

**Queries about the agenda? Need a different format?**

Contact: James Clapson – Tel: 01303 853764

Email: [committee@folkestone-hythe.gov.uk](mailto:committee@folkestone-hythe.gov.uk) or download from our website

[www.folkestone-hythe.gov.uk](http://www.folkestone-hythe.gov.uk)

6. **Proposed Parking Restrictions 2022 (Pages 9 - 14)**

The report JTB/22/01 outlines the areas where restrictions would help to improve traffic flow, safety margins and resolve parking problems.

7. **Highway Works Programme 2022/23 (Pages 15 - 34)**

Report JTB/22/02 updates members on the identified schemes approved for construction in 2022/23.

## **Declarations of Interest**

### **Disclosable Pecuniary Interest (DPI)**

Where a Member has a new or registered DPI in a matter under consideration they must disclose that they have an interest and, unless the Monitoring Officer has agreed in advance that the DPI is a 'Sensitive Interest', explain the nature of that interest at the meeting. The Member must withdraw from the meeting at the commencement of the consideration of any matter in which they have declared a DPI and must not participate in any discussion of, or vote taken on, the matter unless they have been granted a dispensation permitting them to do so. If during the consideration of any item a Member becomes aware that they have a DPI in the matter they should declare the interest immediately and, subject to any dispensations, withdraw from the meeting.

### **Other Significant Interest (OSI)**

Where a Member is declaring an OSI they must also disclose the interest and explain the nature of the interest at the meeting. The Member must withdraw from the meeting at the commencement of the consideration of any matter in which they have declared a OSI and must not participate in any discussion of, or vote taken on, the matter unless they have been granted a dispensation to do so or the meeting is one at which members of the public are permitted to speak for the purpose of making representations, answering questions or giving evidence relating to the matter. In the latter case, the Member may only participate on the same basis as a member of the public and cannot participate in any discussion of, or vote taken on, the matter and must withdraw from the meeting in accordance with the Council's procedure rules.

### **Voluntary Announcement of Other Interests (VAOI)**

Where a Member does not have either a DPI or OSI but is of the opinion that for transparency reasons alone s/he should make an announcement in respect of a matter under consideration, they can make a VAOI. A Member declaring a VAOI may still remain at the meeting and vote on the matter under consideration.

#### **Note to the Code:**

Situations in which a Member may wish to make a VAOI include membership of outside bodies that have made representations on agenda items; where a Member knows a person involved, but does not have a close association with that person; or where an item would affect the well-being of a Member, relative, close associate, employer, etc. but not his/her financial position. It should be emphasised that an effect on the financial position of a Member, relative, close associate, employer, etc OR an application made by a Member, relative, close associate, employer, etc would both probably constitute either an OSI or in some cases a DPI.

This page is intentionally left blank



# Minutes

## Folkestone and Hythe Joint Transportation Board

Held at:	Remote meeting
Date	Monday, 21 February 2022
Present	Councillors Mrs Ann Berry, Miss Susan Carey, Peter Gane, David Godfrey (Vice-Chair), Tony Hills (Chairman), Frank Hobbs, Dylan Jeffrey, Rory Love, Jackie Meade, Terence Mullard, Andy Weatherhead and John Wing
Apologies for Absence	None
Officers Present:	Kate Clark (Case Officer - Committee Services), Ellen Joyce (Democratic Services Trainee), Fred Miller (Transportation Lead Specialist) and Paul Thompson (District Highways Engineer)
Others Present:	James Bowen (Interim Folkestone and Hythe District Manager, KCC) and Wendy Boorman (Schemes Programme Manager, KCC)

### 18. **Declarations of interest**

There were no declarations of interest.

### 19. **Minutes**

Councillor Weatherhead advised that the minutes did not accurately reflect his comments under the External Fund Schemes of report JTB/21/04. The following are to be added to the minutes from 22 November 2021.

‘Councillor Weatherhead mentioned the Scanlons Bridge scheme and Dymchurch ‘zebra crossing’ scheme. He and local residents were very pleased to see these proposals and looked forward to positive updates.’

Subsequent to the above the minutes were agreed and the Chairman’s signature will be added showing approval.

Councillor Love then asked about progress on the bus shelter opposite Tesco’s in Cheriton High Street. Mr Bowen advised that Taylor Wimpey would be

installing the base initially and believed this had taken place. Councillor Love said he would check when next passing by the area.

20. **Highway Works Programme 2021/22**

Report JTB/21/06 updated members on the identified schemes approved for construction.

Prior to members reviewing this report, James Bowen, (Interim Folkestone and Hythe District Manager for KCC) suggested that in line with other JTBs in the county, members direct their enquiries to the individual officer named within the Highways Report. This can be done by phone or email. The Chairman further suggested that copies of such emails are made to Mr Bowen and the district officer producing the minutes of JTB meetings for their records.

Turning to the Highway Works Programme, the Chairman asked members for any comments section by section.

*Appendix A – Road, Footway and Cycleway Renewal and Preservation Scheme.*

Members mentioned surface conditions of Horn Street, Coast Road (Greatstone) and Cuckoo Lane (Postling). Also Alkham Valley Road to A260 needed monitoring.

*Appendix C – Street Lighting*

Mr Weatherhead had received an email from residents in Kingsway, Dymchurch about street lighting out for quite some time. There seemed to be confusion about whose responsibility it was, KCC or FHDC. Mr Paul Thompson, Highways Engineer, will look into this as he believes that the columns in Kingsway may not be in the main KCC agreement.

A suggestion was made that FHDC street lighting columns could be included in the Street Lighting report for this committee. Mr Thompson will endeavour to include a list, however, district repairs are normally carried out quickly meaning a list would become outdated. For information Mr Thompson advised that FHDC own approximately 1100 columns but these are maintained by KCC. There are probably no more than 24 columns which fall outside the KCC agreement.

Ms Meade wanted assurance that any lighting repairs are now made with LED bulbs. Mr Thompson will check with KCC.

*Appendix D – Transportation and Safety Schemes  
Casualty Reduction Measures*

Ms Meade had concerns about Dover Hill, New Dover Road and Black Bull Road and the speeding that seems to be occurring on these roads. Ms Boorman said she would speak to Ms Meade after this meeting for a proposed solution.

(Miss Susan Carey joined the meeting).

*Externally Funded Schemes*

Mr Weatherhead asked for an update on the Scanlons Bridge Scheme and the proposed zebra crossing on the A259 Dymchurch (Tesco). He was surprised to see these schemes had not been included in this section. Ms Boorman said she would email Mr Weatherhead with further details.

*Appendix D2 – Active Travel funded Projects*

Mr Weatherhead had safety concerns about Phases 5A and 5B, in that until Phase 5B is complete cyclists would have to continue onto the main road and pedestrians would have to cross a busy main road to join an existing pathway. Ms Boorman will come back to Mr Weatherhead with an update.

*Appendix E – Developer Funded Works*

Councillor Gane raised a query about the entrance/exit on Royal Military Avenue opposite St Marks Close. He advised that work has started but had safety concerns. Mr Bowen reiterated his earlier comment about contacting the relevant contact officer – in this case Aaron Divall.

Councillor Gane also pointed out that The Nursery, West Road comes under Sandgate not Cheriton.

Councillor Hobbs asked about the situation at Newingreen – the junction on A20 with Hythe. Mr Bowen will come back with an update.

Mr Weatherhead raised an update query on A259 Former Sands Motel site, he was advised to contact the relevant officer.

*Appendix F – Bridge Works*

Hook Wall – the Chairman remarked that this road has been closed for over a year, residents are understandably frustrated by this continued closure. Mr Bowen will come back to Mr Hills with an update.

*Appendix H – Combined Members Grant programme update*

Tanner's Hill – Mr Love believed speed monitoring would be required here as there seems to be little opportunity for vehicles to slow down from 40mph to 20 mph. Ms Boorman was understanding, however funding would be a problem. The Chairman suggested maybe the local police could help with the speed monitoring.

*Appendix I – Street Works*

Mr Jeffrey commented that Southern Water have tarmacked a part of the pedestrianised area of Sandgate Road, Folkestone, instead of replacing the brick paving. Mr Bowen was aware of this and that the area needs to be returned to its original state, he also requested photos to be emailed to him.

Miss Carey did point out the spelling mistakes within the report, and asked if more care is taken over the spelling of road names and areas.

Report JTB/21/06 was received and noted by all members

21. **Fairfield Road and Ashford Road, New Romney**

Report JTB/21/07 summarised the results of proposed waiting restrictions in Fairfield Road and Ashford Road in association with a new residential development in New Romney and sought a recommendation to proceed as advertised.

Members were advised this was a developer led scheme and was part of a planning condition. However, the Chairman believed a site visit was needed as he was concerned about the length of the double yellow lines and how this would impact local residents, who have historically parked their vehicles along Fairfield Road. Other members supported him on this way forward.

The Chairman also had concerns about the narrowness of Fairfield Road and the increased traffic along this road once the new residential development is complete.

KCC officers, Mr Bowen and Ms Boorman said they would make further enquiries and endeavour to arrange a site visit.

Miss Carey recognised the difficult time all officers had in the recent storm and thanked them for their hard work. Mr Bowen commented that it had been an extremely difficult time.

Prior to the closure of the meeting members raised further concerns as follows:

- Councillor Mrs Berry made a request for yellow lines along Beech Close, Folkestone. This is a narrow road which becomes congested due to nearby schools and nursery. Mr Thompson and Mr Bowen said they would liaise about this situation.
- Councillor Gane asked about the storm damage at the White Lion Pub in Cheriton. He had safety concerns about this property and possible debris falling onto the highway. Mr Bowen will investigate this matter, he also asked Mr Thompson to contact Building Control.



### **Proposed Parking Restrictions July 2022**

A report by the FHDC Highway Engineer to the Joint Transportation Board.

#### **1. Introduction**

During the year parking restrictions have been proposed to the council. This report outlines the areas where restrictions would help to improve traffic flow, safety margins and resolve parking problems.

#### **Proposed Parking Restrictions**

#### **2. Footway and verge parking ban**

##### **2.1 Enbrook Road & Enbrook Valley [Map 1 & 1a]**

Requests from resident who experiences problems with vehicles parking on vehicle grass verges. There is already a footway/verge parking restriction on the western side of Enbrook Valley.

##### **2.2 Copperfields, Lydd. [Map 1b]**

Persistent issue with verge parking and blocking of footway. Resident has submitted several photos over a number of emails to Cllr Hills regarding this matter.

#### **3. Waiting restrictions (Double Yellow Lines)**

##### **3.1 Station Road, Cheriton [Map 2]**

A request from a resident to extend the single yellow line outside their property to help with access and egress to their driveway to the side of a mature tree. This would reduce the on street parking bay but still leave adequate parking in this area.

##### **4.1 Pavilion Mews, Pavilion Road, Folkestone [Map 2b]**

A number of requests to install double yellow lines at the entrance to Pavilion Mews to improve access and egress.

#### **5. Recommendations**

5.1 It is recommended that:

5.2 Traffic Regulation Orders are made or amended for the above proposals later in the year. Before a TRO is made, the regulations require statutory consultations with all affected persons.

5.3 Any objections to the TROs are reported to the Cabinet Member for Transport to consider and decide on whether a scheme should be progressed.

Paul Thompson

Highways Engineer

Enbrook Road Footway/Verge parking ban. [Map 1]



□ District Boundary

Contains Ordnance Survey data  
© Crown copyright and database right  
Folkestone & Hythe District Council 100019677 - 2022



printed 15/08/2022 @ 09:03:16

Drawn at 1:5,000 on A4

Enbrook Valley Footway/Verge parking ban. [Map 1a]



□ District Boundary

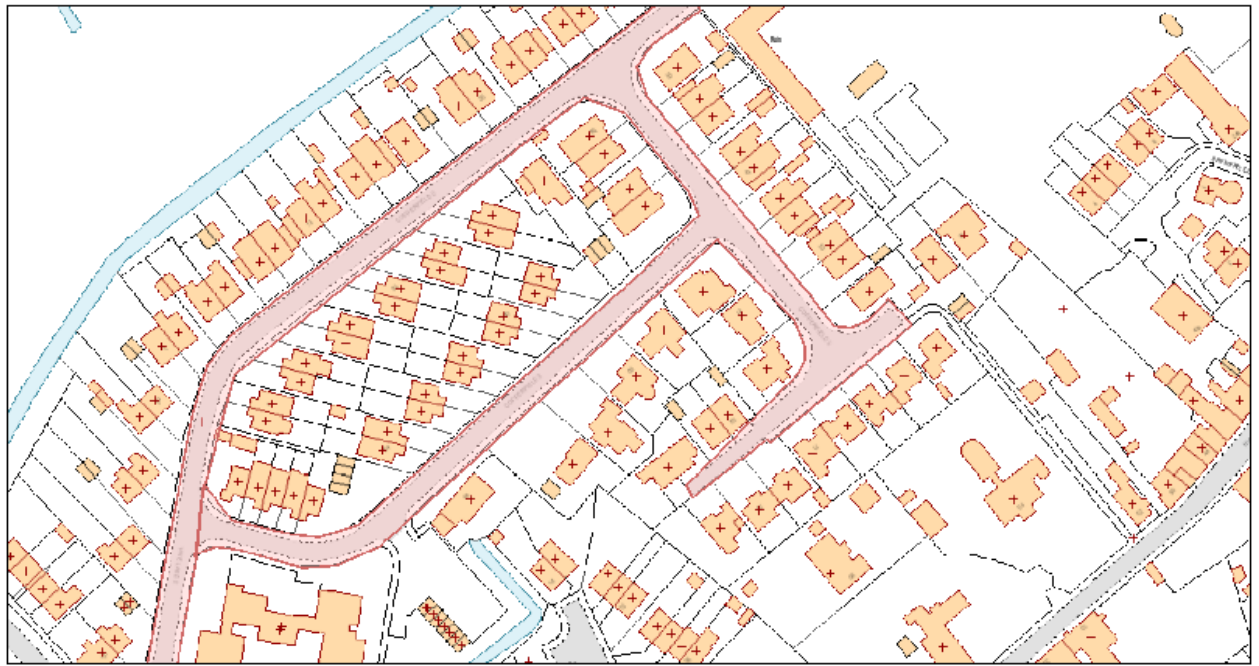
Contains Ordnance Survey data  
© Crown copyright and database right  
Folkestone & Hythe District Council 100019677 - 2022



printed 15/08/2022 @ 09:08:47

Drawn at 1:5,000 on A4

Copperfields Footway & Verge Parking Ban [Map 1b]



- District Boundary
- + Property Points

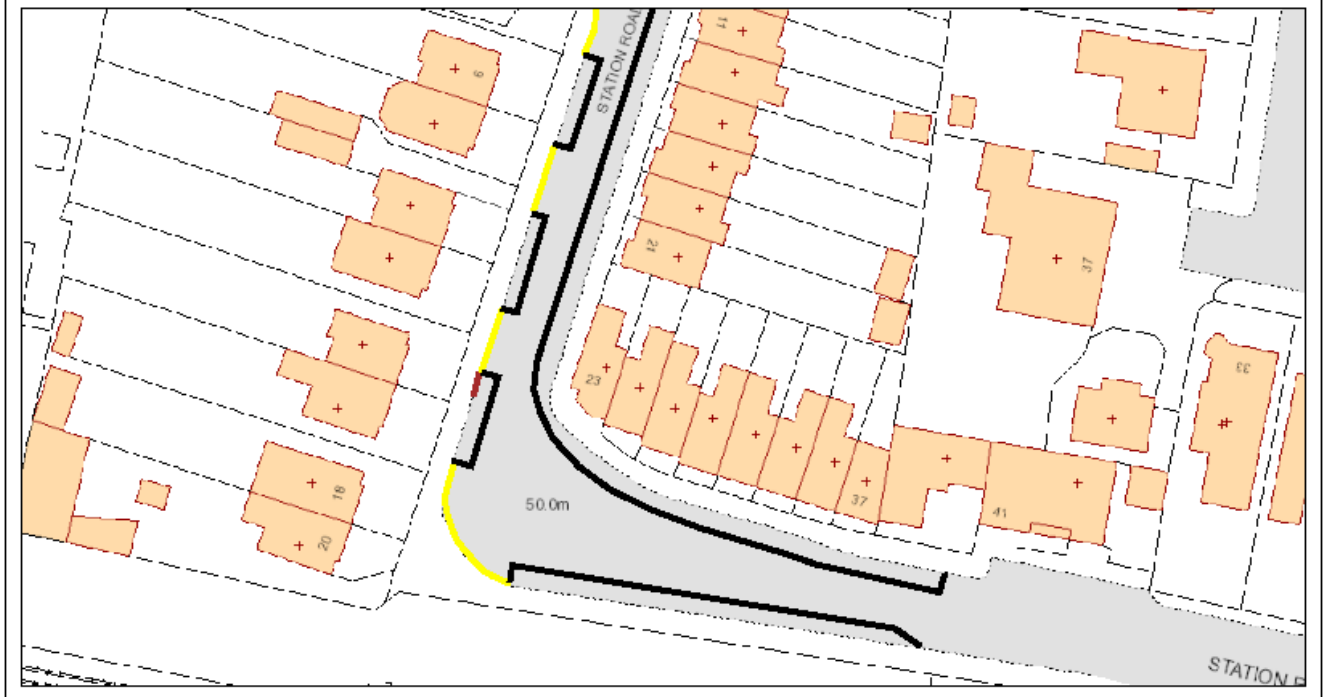
Contains Ordnance Survey data  
© Crown copyright and database right  
Folkestone & Hythe District Council 100019677 - 2022



0 0.25 0.5  
m  
printed 20/09/2022 @ 09:00:01


Drawn at 1:1,250 on A4

Station Road yellow line extension [Map 2]



- District Boundary
- + Property Points

Contains Ordnance Survey data  
© Crown copyright and database right  
Folkestone & Hythe District Council 100019677 - 2022



Printed: 15/09/2022 @ 09:20:11

Drawn at 1:500 on A4



This page is intentionally left blank

**To:** Folkestone & Hythe Joint Transportation Board

**By:** KCC Highways, Transportation & Waste

**Date:** 11<sup>th</sup> July 2022

**Subject:** Highways Forward Works Programme: 2021/22 and 2022/23

**Classification:** Information Only

---

Summary: This report updates Members on the identified schemes approved for construction

---

### 1. Introduction

This report provides an update and summarises schemes that have been programmed for delivery in 2021/22 and 2022/23.

Kent County Council has recently published a forward works programme for the next five years covering planned maintenance of our highway assets. It is in two parts: the first concerns the next two years (2021/22 - 2022/23), and most of the sites included have already been verified by our engineers. The second part relates to years three to five of our five-year programme (2023/24 - 2025/26) and is largely based on data from our asset management systems, so may be subject to more changes as the schemes are verified.

This programme is subject to regular review and may change for a number of reasons including budget allocation, contract rate changes, and to reflect our changing priorities. The programme and extent of individual sites within the programme may also be revised following engineering assessment during the design phase, and additional sites may be added or others advanced if their condition deteriorates rapidly so that we need to react in order to keep the highway in a safe and serviceable condition.

Further information about how we manage our highway infrastructure, including our county-wide five-year forward works programme, may be found on our website:  
<https://www.kent.gov.uk/about-the-council/strategies-and-policies/transport-and-highways-policies/managing-highway-infrastructure>

In addition to planned maintenance of our highway assets, this report includes transportation and safety schemes, developer funded works, Combined Members Grant schemes, and planned maintenance of public rights of way.

**Road, Footway & Cycleway Renewal and Preservation Schemes** – see Appendix A

**Drainage Repairs & Improvements** – see Appendix B

**Street Lighting** – see Appendix C

**Transportation and Safety Schemes** – see Appendix D

- **Casualty Reduction Measures**
- **Externally funded schemes**

**Developer Funded Works** – see Appendix E

**Bridge Works** – see Appendix F

**Traffic Systems** – see Appendix G

**Combined Members Grant – Member Highway Fund** – see Appendix H

**Public Rights of Way** – see Appendix I

**Street Works** – see Appendix J

## **Conclusion**

1. This report is for Members' information.

## **Contact Officers:**

The following contact officers can be contacted on **03000 418181**

Pauline Harmer	Highway Manager East Kent
James Bowen	Folkestone & Hythe District Manager
Alan Casson	Strategic Asset Manager
Earl Bourner	Drainage Asset Manager
Helen Rowe	Structures Operations Team Leader
Sue Kinsella	Street Light Asset Manager
Toby Butler	Traffic & Network Solutions Asset Manager
Jamie Hare	Development Agreements Manager
Nikola Floodgate	Schemes Programme Manager
Graham Rusling	Public Rights of Way & Access Manager
Alison Hews	Street Works Compliance Manager



**Appendix A – Road, Footway and Cycleway Renewal and Preservation Scheme**

The delivery of these schemes is weather dependent; should it prove not possible to carry out these works on the planned dates, new dates will be arranged and the residents will be informed by a letter drop to their homes.

<b>Road Asset Renewal Schemes – Contact Officer: Byron Lovell</b>			
<b>Road Name</b>	<b>Parish/Town</b>	<b>Extent of Works</b>	<b>Current Status</b>
A2034 Cheriton Gardens	Folkestone	From Midleburg Square to Castle Hill Roundabout	Completed
A259 Churchill Ave	Folkestone	From M20 Roundabout to Sainsburys Roundabout	Programmed 28 <sup>th</sup> July 2022
A259 Hythe Road	Dymchurch	75m either side of junction to Burmarsh Road	Completed
B2080 Rhee Wall	Snargate	<u>Retexturing</u> From Cuckolds Lane to Arrowhead Lane	Completed
A259 Rhee Wall /Lydd Rd	Old Romney	Between Brenzett and the Lydd turn of	Programmed 30 <sup>th</sup> August 2022
A259 Hythe Road	Dymchurch	<u>Retexturing</u> Junction with Marine Road	Programmed 19 <sup>th</sup> September 2022
Horn Street	Hythe	Junction with A259 to Spring Lane	Programmed 7 <sup>th</sup> October to 29 <sup>th</sup> October 2022
Barrack Hill	Hythe	From A261 London Road to Junction with North Road	Completed
Hill Road	Folkestone	from Dover Road to Tyson Road	Completed
<b>Road Asset Preservation Schemes - Contact Officer: Jonathan Dean</b>			
<b>Micro Surfacing</b>			
<b>Road Name</b>	<b>Parish/Town</b>	<b>Extent of Works</b>	<b>Current Status</b>
WEAR BAY ROAD	Folkestone	From Hill Road to Wear Bay Crescent	Completed
CANTERBURY ROAD	Hawkinge	From Coombe Way to Campbell Road	Completed
AERODROME ROAD	Hawkinge	Spitfire Way to Spitfire Way (Inc Canterbury Road)	Completed
SPITFIRE WAY	Hawkinge	From Aerodrome Road to Swann Way	Completed
<b>Surface Dressing</b>			
<b>Road Name</b>	<b>Parish/Town</b>	<b>Extent of Works</b>	<b>Current Status</b>

ORGASWICK FARM ROAD	Hythe	Whole Road	Programmed in July 2022
EASTBRIDGE ROAD	Dymchurch / Burmarsh	From Marshalls Bridge to Sherlocks Bridge	Programmed in July 2022
CHITTENDEN LANE	New Romney	Whole Road	Programmed in July 2022
WEY STREET	New Romney	Whole Road	Programmed in July 2022
STOWTING HILL	Stowting	Bradbourne Lane to Stowting Court Road	Programmed in July 2022
<b>Retread</b> (recycling and re-laying the existing surface material before applying a surface treatment)			
<b>Road Name</b>	<b>Parish/Town</b>	<b>Extent of Works</b>	<b>Current Status</b>
MELON LANE	Ivychurch	Whole Road	Completed
PICKNEY BUSH LANE	Newchurch	Whole Road	Completed
IVYCHURCH ROAD	Ivychurch	Middle Section between MA and SD	Completed
<b>Footway/Cycleway Asset Renewal &amp; Preservation Schemes - Contact Officer: Neil Tree</b>			
<b>Road Name</b>	<b>Parish/Town</b>	<b>Extent of Works</b>	<b>Current Status</b>
Kingfisher Avenue and Martins Way	Hythe	<u>Footway Reconstruction</u> Full Extent	Works commenced and on-going.

**Appendix B - Drainage**

<b>Drainage Repairs &amp; Improvements - <i>Contact Officer Earl Bourner</i></b>			
<b>Road Name</b>	<b>Parish</b>	<b>Description of Works</b>	<b>Current Status</b>
Selsted Bends	Swingfield	Looking at installing a deep bore to the old soakaway	Under investigation
Stockham Lane	Swingfield	Additional pipe to link drainage system in field to the bank of soakaways at junction with Swanton Lane to reduce the flooding in this area.	Works Completed May 2022
Tanners Hill	Hythe	Investigation works to repair damaged pipework.	Works Programmed June 2022
Horn Street	Hythe	Install filter drain outside the old trout farm to stop the flooding to the footway	Under investigation
Harden Lane	Lydd	Investigation of defects identified during cleansing.	With engineer for further investigation
Beachborough	Newington	Replace collapsed Aco channels with Aco road drains.	Works Programmed June 2022

**Appendix C – Street Lighting**

Structural testing of KCC owned street lights has identified the following as requiring replacement. A status of complete identifies that the column replacement has been carried out. Programme dates are identified for those still requiring replacement.

<b>Street Lighting Column Replacement – Contact Officer Sue Kinsella</b>			
<b>Road Name</b>	<b>Location</b>	<b>Description of Works</b>	<b>Status</b>
East Cliff Path	Folkestone	Replacement of 1 no streetlight	Completed
Broadlands Avenue	New Romney	Replacement of 3 no streetlight	Completed
Beech Close	Folkestone	Replacement of 1 no streetlight	Completed
Hillside Street	Hythe	Columns awaiting painting	Works Programmed for completion by end of September 2022
Dental Street	Hythe	Columns awaiting painting	Works Programmed for completion by end of September 2022
Church Road	Hythe	Columns awaiting painting	Works Programmed for completion by end of September 2022
Bartholomew road	Hythe	Columns awaiting painting	Works Programmed for completion by end of September 2022
Ainsdale Close	Folkestone	Replacement of 1 no streetlight	Completed
Armada Close	Folkestone	Replacement of 1 no streetlight	Completed
Castle Road	Hythe	Replacement of 2 no streetlight	Completed
Cheriton Road	Folkestone	Replacement of 1 no streetlight	Works Programmed for completion by end of September 2022
Cromwell Park Place	Cheriton	Replacement of 1 no streetlight	Completed
Lynwood	Folkestone	Replacement of 2 no streetlight	Completed
Mountfield Road	New Romney	Replacement of 1 no streetlight	Completed
Shorncliffe Road	Folkestone	Replacement of 1 no streetlight	Works Programmed for completion by end of September 2022
Studfall Close	Hythe	Replacement of 1 no streetlight	Completed
Turnpike Hill	Hythe	Replacement of 3 no streetlight	Completed

Windmill Street	Hythe	Replacement of 1 no streetlight	Completed
Lade Fort Crescent	New Romney	Replacement of 1 no streetlight	Completed

**Appendix D – Transportation and Safety Schemes**

**Casualty Reduction Measures**

The Schemes Planning & Delivery team is implementing schemes within Folkestone & Hythe, in order to meet Kent County Council’s strategic targets (for example, addressing traffic congestion or improving road safety). Casualty reduction measures have been identified to address a known history of personal injury crashes. Current status correct as 24<sup>th</sup> June 2022.

**Appendix D1 – Integrated Transport Schemes**

All other LTP funded non-casualty reduction schemes

<b>Integrated Transport Schemes</b>			
<b>Location</b>	<b>Parish</b>	<b>Description of Works</b>	<b>Current Status</b>
Risborough Lane, Folkestone	-	Installation of Zebra Crossing	Start date 15 <sup>th</sup> August 2022 <i>(Contact Louise Winch, KCC if you require further details)</i>

**Appendix D2 – Active Travel funded Projects**

<b>Active Travel funded projects</b> <i>Contact Officer Jamie Watson</i>			
<b>Scheme Name</b>	<b>Parish</b>	<b>Description of Works</b>	<b>Current Status</b>
Cinque Ports Cycle Route Phase 3 – Hythe Promenade through ‘The Green’ to Reachfields.	Hythe Town Council	Installation of a shared use pedestrian/cycle path across ‘The Green’ in Hythe and signing and lining	Design complete however the Green is not highway land and Hythe TC does not support the proposed cycle route across the Green but the Sustrans route. Scheme proposal is now not to progress. KCC will be in discussion with Sustrans regarding the alternative route
Cinque Ports Cycle Route Phase 5 – Nickoll’s Road to Dymchurch Redoubt.	Hythe Town Council	Installation of a shared use pedestrian/cycle route path on the A259 Dymchurch Rd from junction with Nickoll’s Road to Dymchurch Redoubt.	Phase 5 is now split into phase 5 A and phase 5 B as land near the redoubt is needed from MOD. Phase 5 A is completed which takes the shared surface to a point nearly opposite The Outlook property. Cyclist will then have to continue on the road and pedestrians will be

			able to cross the road to the existing footway on the other side. Phase 5 B land issues with the MOD has been resolved pending legal agreements to be signed in the next month. Construction will not start until October 2022 due to roadworks restrictions.
--	--	--	---

**Appendix D3 – Casualty Reduction Measures**

Identified to address a known history of personal injury crashes. The sites below are crash cluster sites.

<b>Casualty Reduction Schemes</b>			
<b>Location</b>	<b>Parish</b>	<b>Description of Works</b>	<b>Current Status</b>
Lydd Road j/w B2075 Old Romney (Hammonds Corner)	Old Romney	Road safety improvement scheme. Installation of a roundabout.	Surveys and junction modelling complete. Detailed design for the installation of a roundabout in progress. No funding for construction at present.
B 2011 Dover Hill.	Folkestone	Replacement of road markings at the top of the hill where the uphill climbing lane ends.	Design complete. Works to be programmed.
B2068 Stone Street from near Woodland Road junction to near Blind House Lane junction.	Lyminge, Monks Horton, Postling and Stowting.	Rationalisation of warning signs.	Design complete. Works to be programmed.

**Appendix D4 – KCC – Lane Rental Funded Schemes**

<b>Integrated Transport Schemes</b>			
<b>Location</b>	<b>Parish</b>	<b>Description of Works</b>	<b>Current Status</b>

--	--	--	--

**Appendix E – Developer Funded Works**

<b>Developer Funded Works (Section 278 Agreement Works) – Contact Officer: Dean Heynes</b>				
<b>Scheme Name</b>	<b>Mastergov File Ref No</b>	<b>Parish</b>	<b>Description of Works</b>	<b>Current Status</b>
Stone St Old Stone Gate Farm	Ref: 3285	Stelling Minnis	Widening of carriageway and formation of right turn lane for new development	Works Complete, In maintenance period. Remedial works agreed, waiting for timetable Ongoing
Sellindge A20 Phase I	Ref:3066	Sellindge	Road narrowing, site entrance to new Section 38, zebra crossing, new cycleway/footway and speed reduction to 30mph	Complete, maintenance period till March 2022 Final Inspection End of June
Sellindge A20 Phase II	Ref:3064	Sellindge	Road narrowing, site entrance to new Section 38, zebra crossing by school, new cycleway/footway and speed reduction to 30mph	Complete, maintenance period till March 2022
Cheriton High Street	Ref: 3052	Cheriton	Tesco/Horn Street, traffic lights, slip lane to Horn Street and surfacing of carriageway	Complete, in Maintenance period Till June 2022
Cheriton High Street/Cheriton Approach	Ref: 3053	Cheriton	New traffic lights and re alignment of junction forming a right-hand lane into Cheriton	Complete in maintenance period Developer looking into signals, to close off or push button control. Still waiting for response from developer after KCC signals estimate for works



				Till June 2022
Jointon Road, Folkestone	SH3344	Folkestone	Entrance to new housing development	In Maintenance Period June 23
Folkestone Sea Front Development	SH3328	Folkestone	Re-alignment of carriageway and foot way for new development.	On site works commenced May 2020. Ongoing
A259 Former Sands Motel site	SH3060	St Marys Bay	Upgrade of ped crossing, widening of carriageway, resurface and right turn lane added	Start date of March 21 Final installation started Monday 20 <sup>th</sup> June, for 5 days
Royal Military Ave	SH3067	Cheriton	Modification of entrance to new development	In Maintenance
Cockreed Lane	SH3070	New Romney	Resurfacing to whole road, linking two residential developments	Complete, waiting for speed reduction to be implemented
The Nursey, West Road	SH3071	Cheriton	New entrance to residential development	Under technical review
Martello Lakes, Phase 3, Dymchurch Road roundabout	SH3072	Hythe	Minor works and entrance prior to new roundabout	In maintenance period May 23
Cornwallis Avenue	SH3073	Folkestone	New entrance to residential development	Under construction
French House, Aldington Road	SH3074	Lympne	Widening of carriageway to accommodate right turn lane into new development, including new bell mouth	Under technical review

**Appendix F – Bridge Works**

<b>Bridge Works – Contact Officer Helen Rowe</b>			
<b>Road Name</b>	<b>Parish</b>	<b>Description of Works</b>	<b>Current Status</b>
Derville Road	Lydd	Derville bridge (2581) - bridge strengthening	In design. Planned for 2022/23
Wenhams Lane	Old Romney	Yoakes (709) - bridge refurbishment	In preparation for implementation. Planned for 2022/23
Hook Wall	Brookland	Woolpack bridge (667) - bridge reconstruction	In design. Planned for 2022/23
Green Lane	Hythe	Green Lane Culvert (3413) - culvert lining	In design. Planned 2022/23

**Appendix G – Traffic Systems**

There is a programme of scheduled maintenance to refurbish life expired traffic signal equipment across the county based upon age and fault history. The delivery of these schemes is dependent upon school terms and holiday periods; local residents, businesses and schools will be informed verbally and by a letter drop of the exact dates when known.

<b>Traffic Systems - <i>Contact Officer: Toby Butler</i></b>		
<b>Location</b>	<b>Description of Works</b>	<b>Current Status</b>
A260 Hill Road near Canterbury Road, Folkestone (14-0203)	Refurbish existing traffic signal-controlled crossing and convert to near-sided pedestrian facilities	Programmed August 2022
A259 Scanlons Bridge Road / A261 London Road, Hythe (14-0623)	Upgrade of existing junction to add pedestrian crossing facilities	Programmed September 2022

**Appendix H - Combined Members Grant programme update**

**Member Highway Fund programme update for the Folkestone & Hythe District.**

The following schemes are those which have been approved for funding by both the relevant Member and by Roger Wilkins, Director of Highways, Transportation and Waste. The list only includes schemes, which are

- in design
- at consultation stage
- Handed over for delivery
- Recently completed on site.

The list is up to date as of **27 June 2022**.

The details given below are for highway projects only. This report does not detail

- Contributions Members have made to other groups such as parish councils
- Highway studies
- Traffic/ non-motorised user surveys funded by Members.

More information on the schemes listed below can be found via Kent Gateway, the online database for all Combined Member Grant schemes and studies, or by contacting the Traffic and Safety Engineer for the Combined Member Grant Shepway District.

Details of Scheme	Status
<p><b>Member – Rory Love</b>  <b>2122-CMG-FH-001 Tanner’s Hill, Saltwood</b>                      Extension of the 30mph speed limit terminal on Tanner’s Hill back to junction with Saltwood cricket club.</p>	<p>Scheme constructed October 2021. Now complete.</p>
<p><b>Member – Tony Hills</b>  <b>2122-CMG-FH-002 Cockreed Lane &amp; Ashford Road, New Romney</b>                      Installation of a 30mph speed limit on Cockreed Lane and an extension the existing 30mph speed limit on Ashford Road, New Romney.</p>	<p>Works completed March 2022.</p>

**Appendix I – Public Rights of Way**

<b>Public Rights of Way – Contact Officer – Matthew Fox</b>			
<b>Path No</b>	<b>Parish</b>	<b>Description of Works</b>	<b>Current Status</b>
HE282 – Tolsford Hill	Lyminge	Fill in ruts and new type one surface	Works complete
HM142 – Off of Dymchurch Road	St Mary in the Marsh	New Tarmac Overlay	Works complete
HF24 – Off of Enbrook Road	Folkestone	New Type 1 Path	Works complete

**Appendix I – Street Works**

Please note that this list is accurate at the time of running the report and is subject to cancellations and additions. Report highlighting all works in Folkstone & Hythe District that require road closures with a duration of 5+ days.

For information on all In-progress and proposed works please visit: <https://one.network/>

Road/Street	Area	Promoter	Proposed start date	Proposed end date	Description of work	Traffic management type
GIBRALTAR LANE	HAWKINGE	AFFINITY WATER - SOUTH EAST	05/09/2022	16/09/2022	Mains Diversionary Works ( Routine )	Road closure
BROADMEAD ROAD	FOLKESTONE	SOUTHERN WATER	08/08/2022	19/08/2022	Dig down and repair collapsed sewer in carraie way.	Road closure
NAILDOWN ROAD	HYTHE	AFFINITY WATER - SOUTH EAST	12/09/2022	23/09/2022	Lay New Water Service Pipe(s)	Road closure
EXTED HILL		BT	03/08/2022	19/08/2022	Lay new duct and build new chambers	Road closure
PADDLESWORTH LANE	HAWKINGE	GAS TRANSPORTATION CO LTD	08/08/2022	26/08/2022	New Connection	Road closure
SISKIN CLOSE	HAWKINGE	GAS TRANSPORTATION CO LTD	08/08/2022	26/08/2022	New Connection	Road closure
LYDD ROAD		KENT COUNTY COUNCIL	30/08/2022	01/10/2022	KCC RaFAT Carriageway Resurfacing	Road closure
RHEE WALL		KENT COUNTY COUNCIL	30/08/2022	01/10/2022	KCC RaFAT Carriageway Resurfacing	Road closure
SANDLING ROAD	SANDLING	SOUTHERN GAS NETWORKS PLC	24/07/2024	30/08/2024	Gas main replacement works	Road closure

PLEYDELL GARDENS		KENT COUNTY COUNCIL	04/07/2022	08/07/2022	Excavation for electrical work associated with installation on electric vehicle charging points, Install 4m of duct in CW, Install 1m of Duct in FW.	Road closure
PRINCES PARADE		KENT COUNTY COUNCIL	04/07/2022	08/07/2022	Excavation for electrical work associated with installation on electric vehicle charging points, Install 15m poly duct in Carriageway, Install 2m poly duct in Footway	Road closure
WALNER LANE		BT	11/07/2022	15/07/2022	Lay duct in carriageway and verge to customer property	Road closure
RISBOROUGH LANE		KENT COUNTY COUNCIL	22/08/2022	27/08/2022	Install zebra crossing,	Road closure
STANFORD INTERSECTION		NATIONAL HIGHWAYS	25/07/2022	01/08/2022	Expansion Joint repairs.	Road closure
CHURCHILL AVENUE		KENT COUNTY COUNCIL	28/07/2022	04/08/2022	KCC RaFAT Carriageway Resurfacing	Road closure
CASTLE ROAD		UK POWER NETWORKS SOUTH EASTERN	19/08/2022	31/08/2022	new electricity supply for a customer: Excavate road crossing for new service connection, lay ducts, pull cables, joint and reinstate.	Road closure

BROOMFIELD ROAD		UK POWER NETWORKS SOUTH EASTERN	18/08/2022	30/08/2022	Connections Projects: Installation of a new electricity supply for a customer: Excavate road crossing for new service connection, lay ducts, pull cables, joint and reinstate.	Road closure
-----------------	--	---------------------------------	------------	------------	--	--------------



**1.1 Legal Implications**

1.1.1 Not applicable.

**1.2 Financial and Value for Money Considerations**

1.2.1 Not applicable.

**1.3 Risk Assessment**

1.3.1 Not applicable.

---

**Contacts: Pauline Harmer / James Bowen 03000 418181**

This page is intentionally left blank